




This drawing is the copyright of Rosetta Landscape Design and cannot be reproduced in any form without the express consent of the company. Written and scaled dimensions to be checked on site, any discrepancies reported prior to work commencing. If in doubt please ask.

This drawing has been prepared for the purpose of planning approval.



LEGEND

-  Study site boundary
-  Photographic viewpoint
-  Howardian Hills AONB

THIS COPY HAS BEEN MADE BY US WITH THE AUTHORITY OF RYedale DISTRICT COUNCIL PURSUANT TO SECTION 42 OF THE COPYRIGHT ACT 1988 AND WE HEREBY GIVE NOTICE THAT WE PROVIDE A PRESENT EXCEPTION TO COPYING IT. THE COPY MUST NOT BE COPIED WITHOUT THE PRIOR PERMISSION OF THE COPYRIGHT OWNER.

PROJECT	Daskett Hill, Sheriff Hutton		
TITLE	Photographic Viewpoints		
CLIENT	Stittenham Farms		
DATE	09 Dec 20	SCALE 1 : 25000	SHEET A4
DRAWN	MP/jr	DRAWING NO	3717/4
CHECKED	MP	REVISION	-



Chartered Landscape Architects

Swallow's Nest, Main Street
Askham Richard, York, YO26 5NA

Telephone +44 (0)1904 500410

Email design@rosettalandscape.co.uk
Web www.rosettalandscape.co.uk